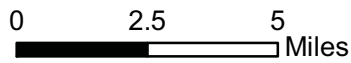
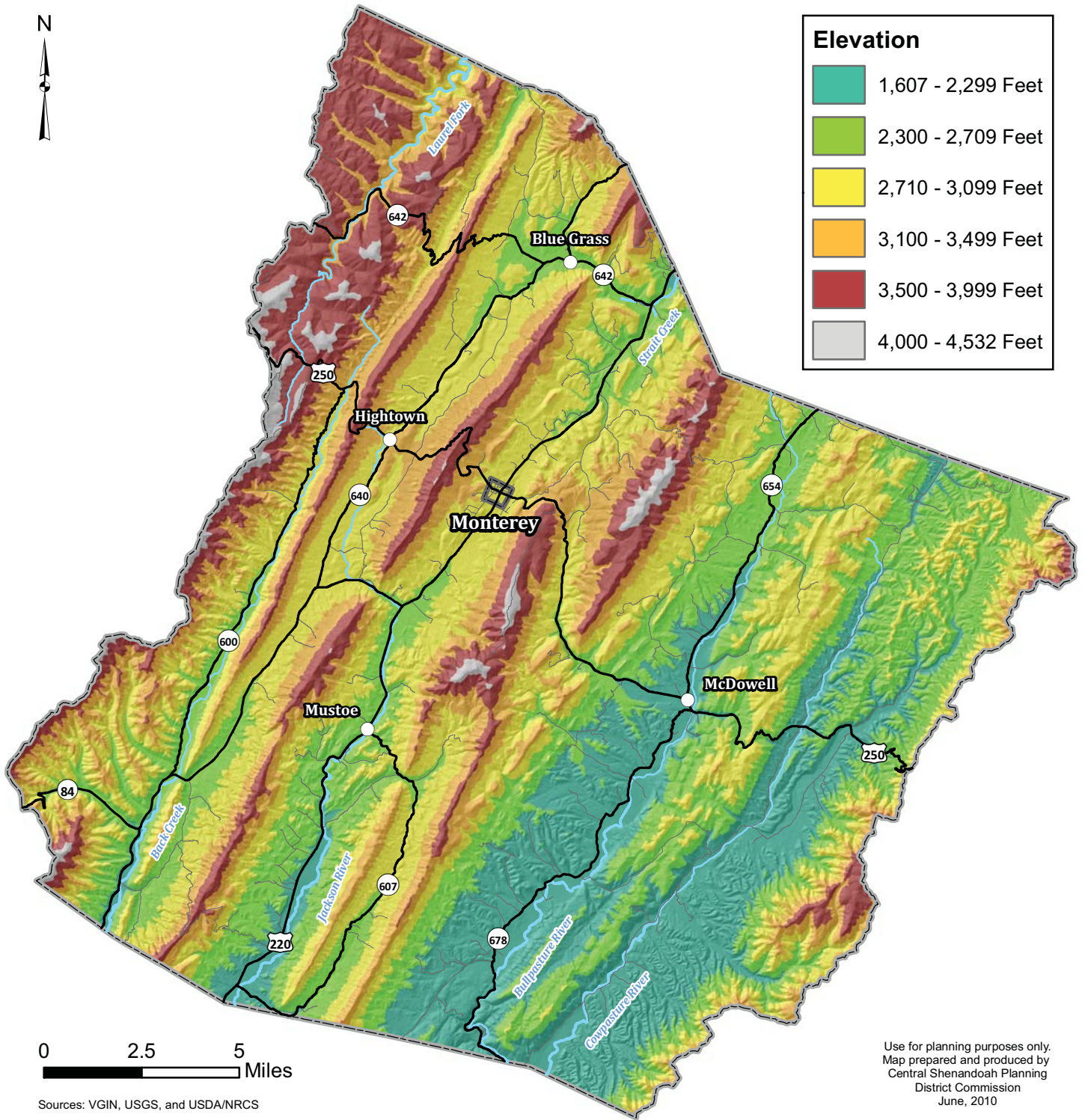









County of Highland - Elevation



Sources: VGIN, USGS, and USDA/NRCS

Use for planning purposes only.
Map prepared and produced by
Central Shenandoah Planning
District Commission
June, 2010

-  Highland Co. Boundary
-  Town Limits
-  Populated Places
-  Major Roads
-  Secondary Roads
-  Hydrography

